




Summary of fire in Australia's forests for 2011 to 2016

41% (55 million hectares) of Australia's 134 million hectares of forest burnt once or more during the period 2011 to 2016



78% of this area of forest that burnt once or more over this period was dry eucalypt forest

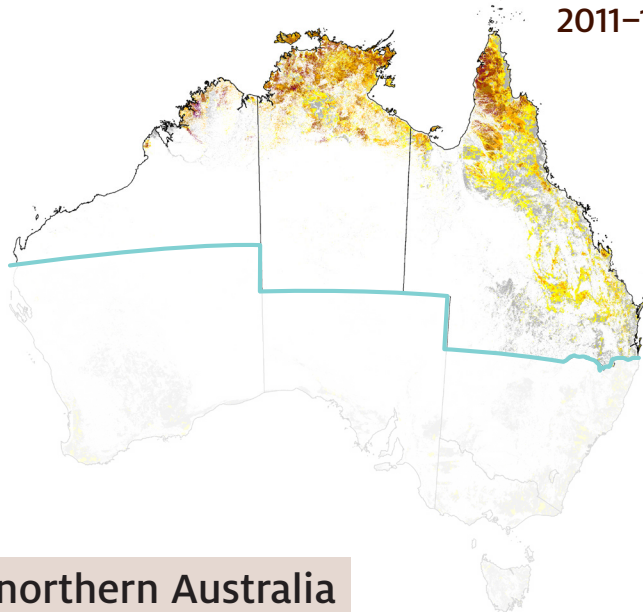
During the period 2011 to 2016, the **cumulative** area of forest fire (the sum of the annual forest fire areas) was **106 million hectares**, which includes large areas burnt in multiple years:

 **> 96%** was in northern Australia

 **> 69%** was unplanned

 **> 31%** was planned

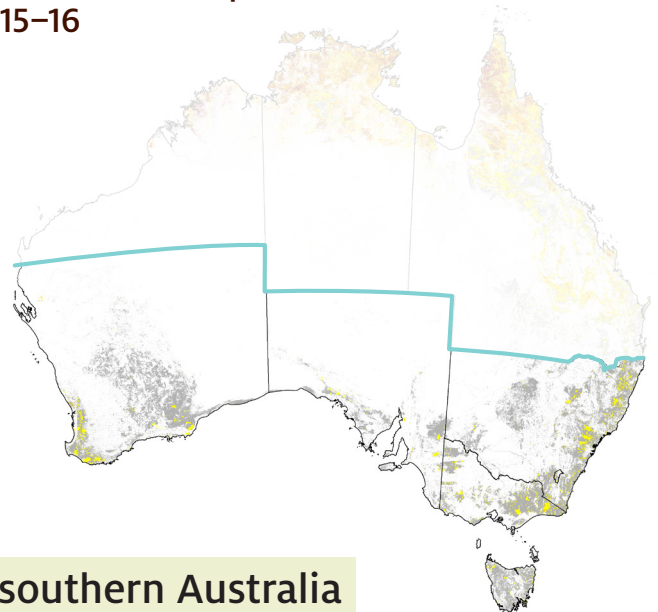
Forest burnt, coloured by number of fires in period 2011-12 to 2015-16



northern Australia

> 29 million hectares of forest burnt twice or more in this period

> 86% of the cumulative area of fire in forests occurred on leasehold and private forest



southern Australia

> 92 thousand hectares of forest burnt twice or more in this period

> 79% of the cumulative area of fire occurred on nature conservation reserve and multiple-use public forest