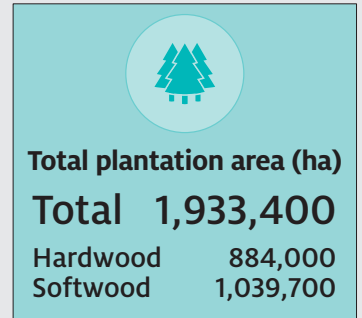
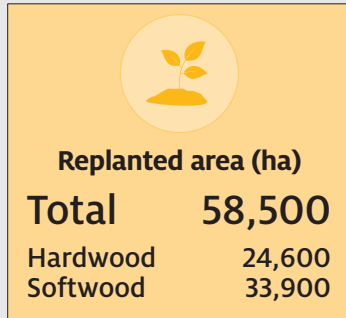
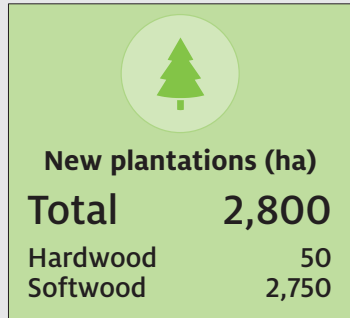




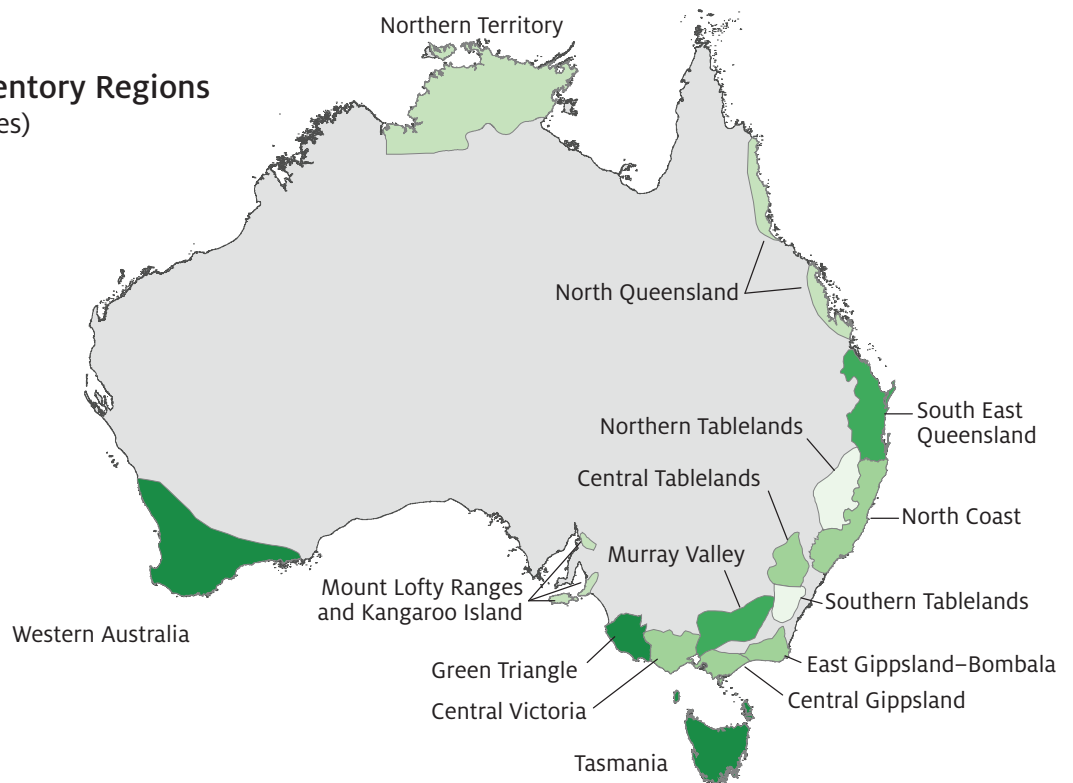
Australian Plantation Statistics Update 2020



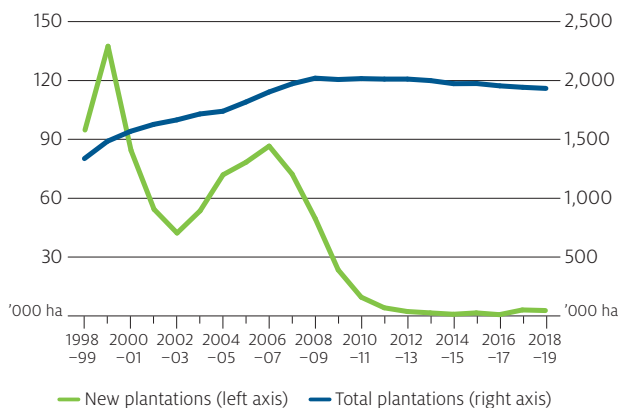
National Plantation Inventory Regions

Total plantation area (hectares)

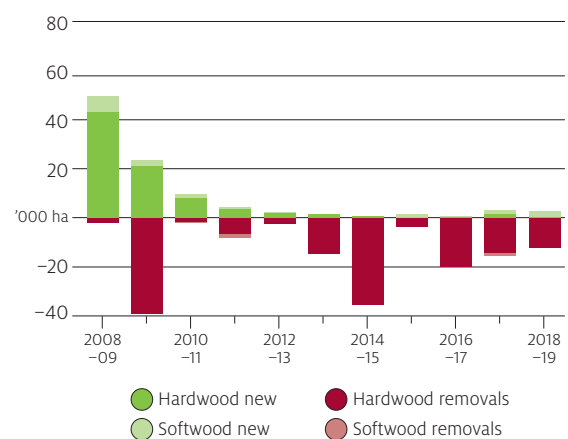
- <25,000
- 25,001–50,000
- 50,001–100,000
- 100,001–200,000
- 200,001–400,000



Total and new plantation area, 1998–99 to 2018–19



New plantations and removals, 2008–09 to 2018–19



Note: Total plantation area includes other plantations.

Source: Downham, R & Gavran, M 2020, Australian plantation statistics 2020 update, ABARES, Canberra, June, CC BY 4.0. DOI: <https://doi.org/10.25814/5ecb541d91fa>